

GOPROFOR MED

Presentation of the french site of LES COURMETTES

04/12/2023

Description

On this site:

N. 2000 Site :

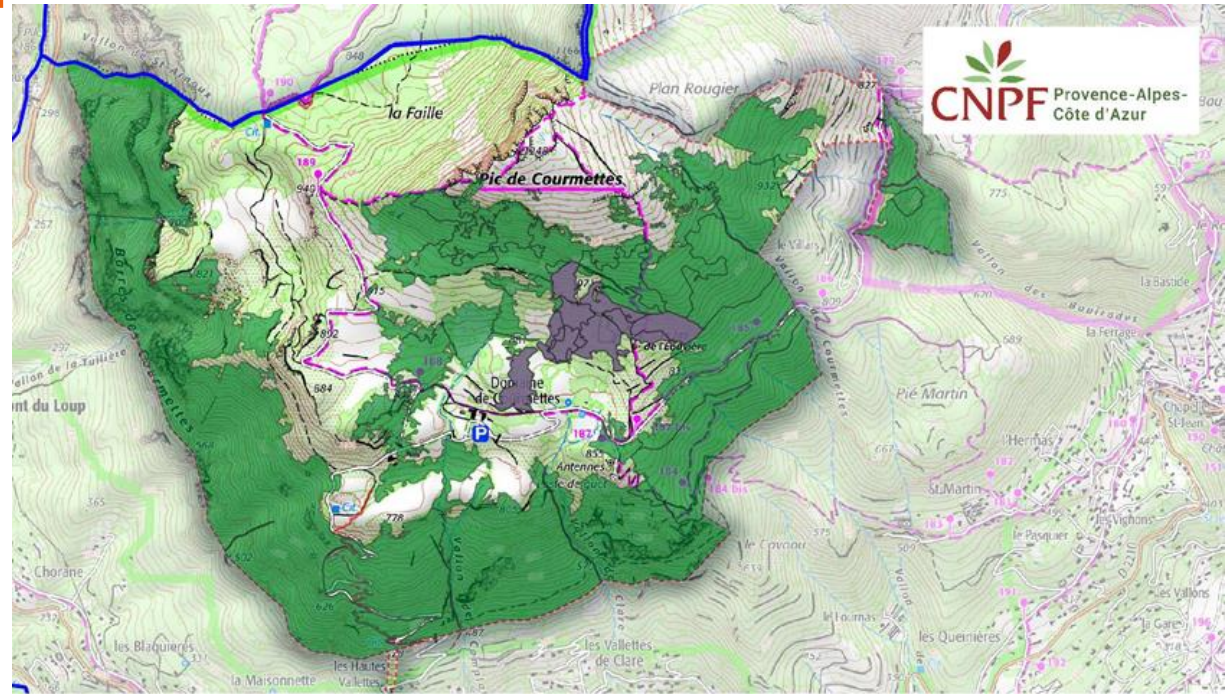
Préalpes de Grasse

Target habitat :

9340 (324ha)

Manager :

Private owner



Plan de situation
"Domaine des Courmettes"

Commune de Tourrettes sur Loup (06)

Fond: Scan25 IGN

0 500 1 000 m



Légende

- Core area
- Habitat 9340 distribution
- Project limit
- Township Limit

Type of management : management plan. no clear cutting in oak stand over 50 years.

Particularity :

*ORE : Real Environmental Obligation
Disposition in French Environmental Law to contract for
protect environment
between an owner and public collectivity.*



Ecological Network

Characteristics :

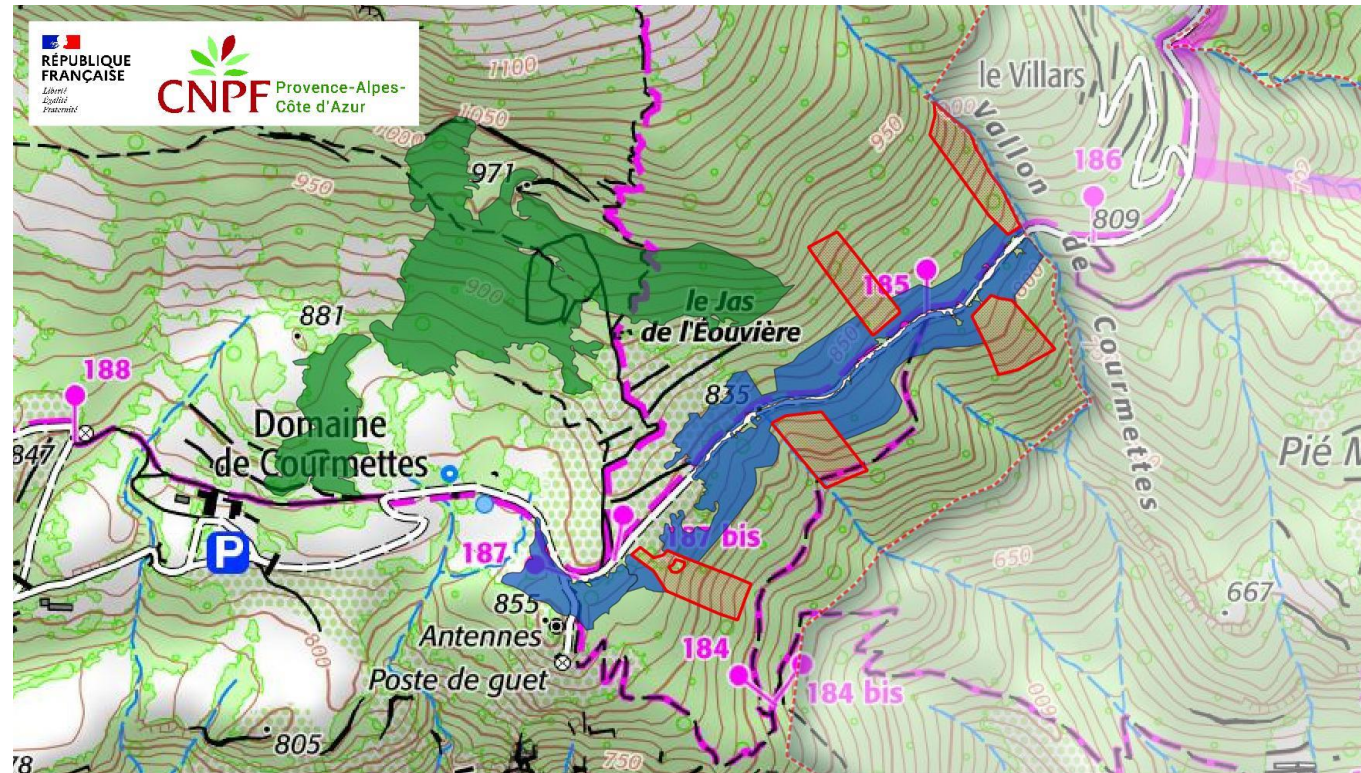
- Core area : 14,8ha (5% of the area occupied by 9340 habitat)
- IOS : 5ha
- Eclaircie : 9ha
- Property : 620 ha

IBP statement :

- One plot / IOS : 1ha (x 5)
- Core area : 3 plots of 1ha

Struct. surveys :

in progress



**Projet Goproformed
Domaine des Courmettes**

Commune de Tourrettes sur Loup

Fond: Scan 25 IGN

0 200 400 m



Légende

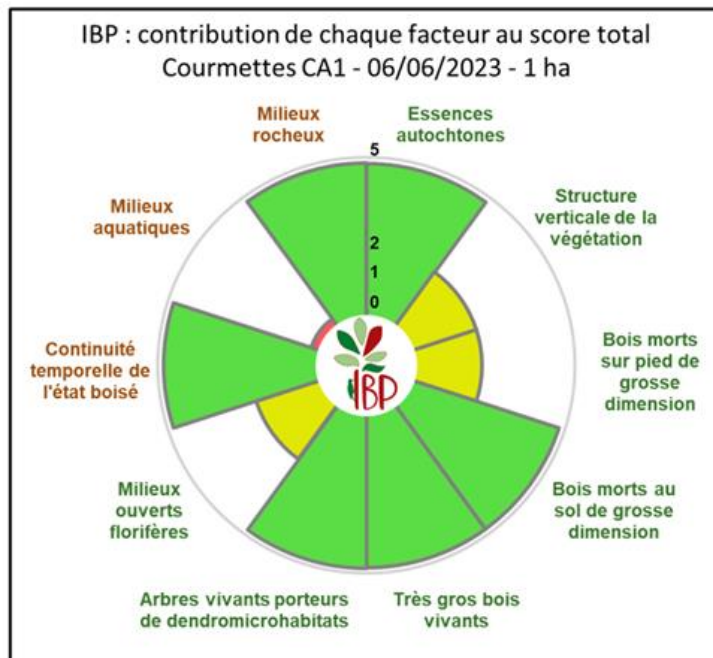
- Ilot de vieillissement
- Zone à éclaircir (env 9 ha)
- Core area
- Contour des Courmettes



Description of the ecological network : core areas

Core area

- Oak stand : more of 300 years old.
- 27 big old oaks/ha
- 250 tree microhabitats/ha
- 9 big dead wood/ha



Description of the ecological Network : IoS

Characteristics :

- Even age coppice stand (more of 50 years old)
- No big standing dead trees
- Just a few dendromicrohabitats

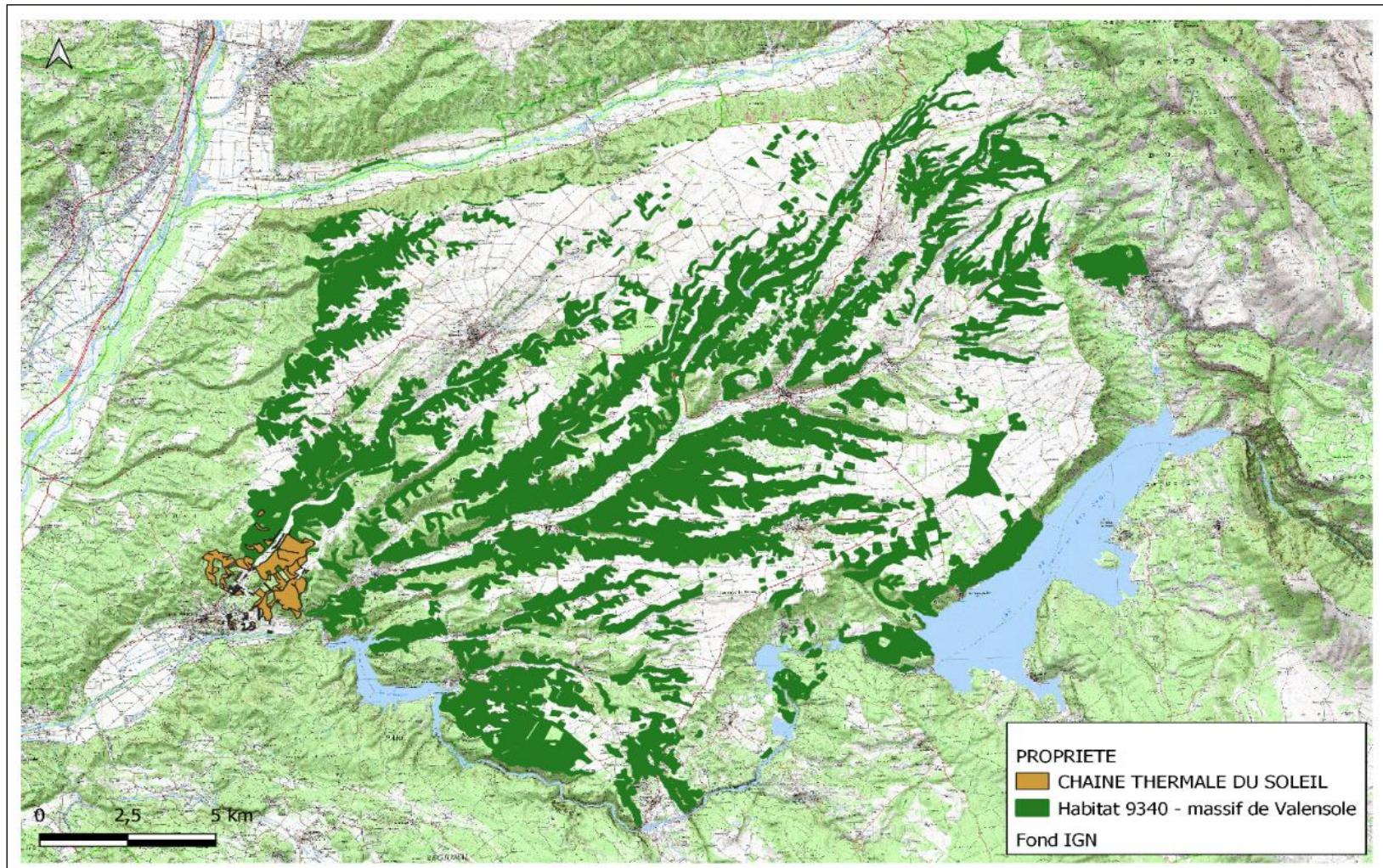


GOPROFOR MED

Presentation of the french site of VALENSOLE

04/12/2023

Description



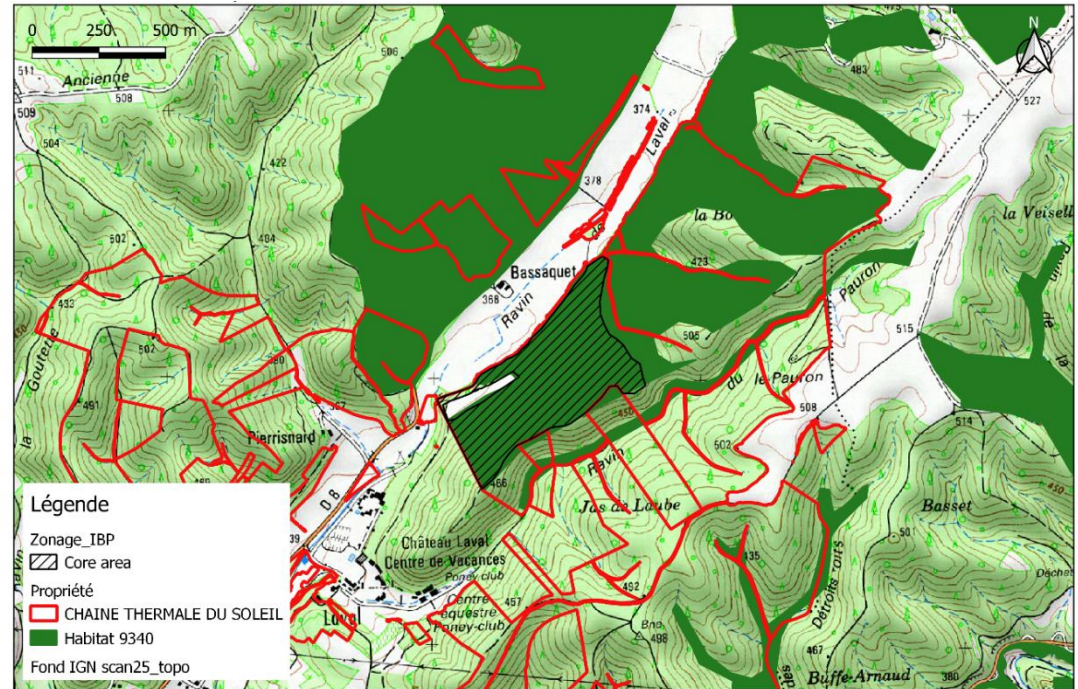
Description

On this site:

N. 2000 Site : Valensole

Target habitat : 9340

Manager : Private owner



Type of management : management document and clear cutting in oak stand.

Particularity :

*ORE : Real Environmental Obligation
Disposition in French Environmental Law to contract for
protect environment
between an owner and public collectivity.*



Ecological Network

Characteristics :

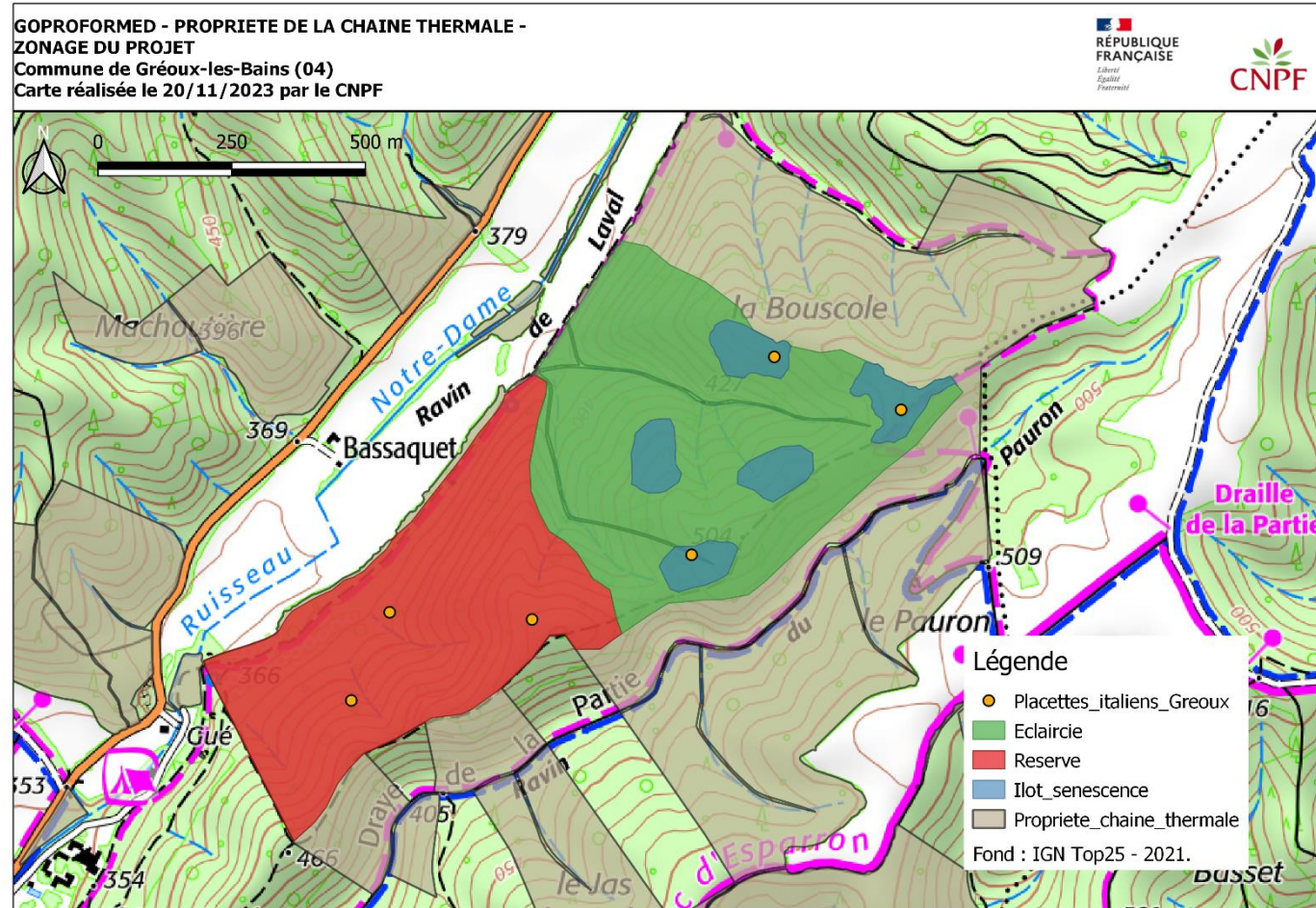
- Core area : 25,6ha
- IOS : 5ha
- Eclaircie : 27ha
- Property : 334ha

IBP statement :

- One plot / IOS : 1ha (x 5)
- Core area : 3 plots of 1ha

Struct. surveys :

in progress



Description of the ecological Network : core areas

Core area of Gréoux:

- Oak stand : more of 70 years old.
- Big old oak : a few and scattered
- Decline of oak coppice
- Senescent oak
- Stand : more of 70 years old (no cut).



Description of the ecological Network : IoS

Characteristics :

- Decline of oak coppice
- Stand of oak coppice : more of 70 years old.
- Over stand of old pine trees (150 years old)
- Snags and big dead woods on the ground.

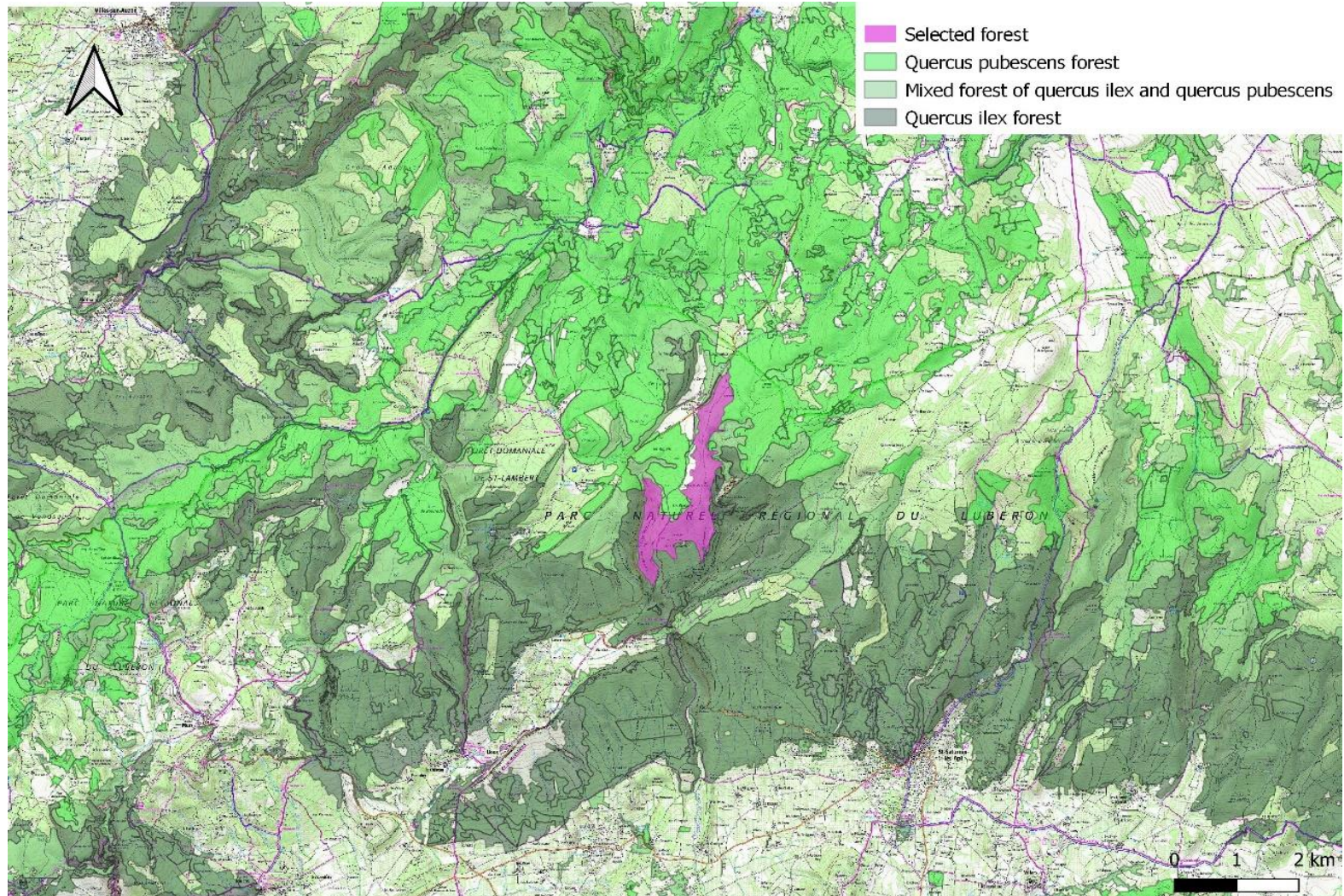


GOPROFOR MED

Presentation of the french site of LUBERON

04/12/2023

Description



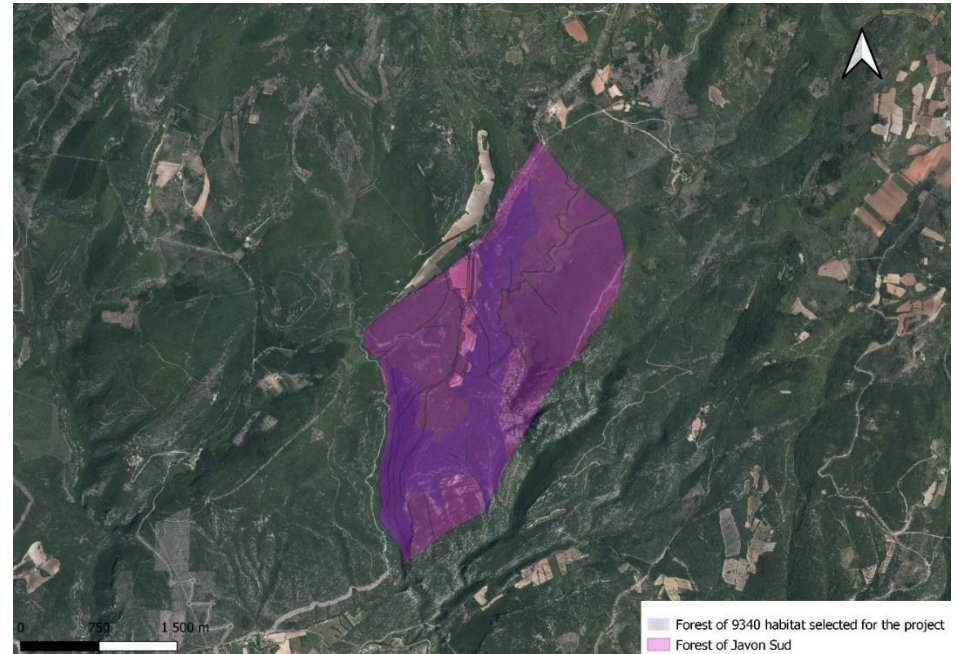
Description

On this site:

N. 2000 Site : Luberon

Target habitat : 9340

Manager : Private owner



Type of management : no management document and no clear cutting in oak stand over 70 years.

Particularity :

*ORE : Real Environmental Obligation
Disposition in French Environmental Law to contract for
protect environment
between an owner and public collectivity.*



Ecological Network

Characteristics :

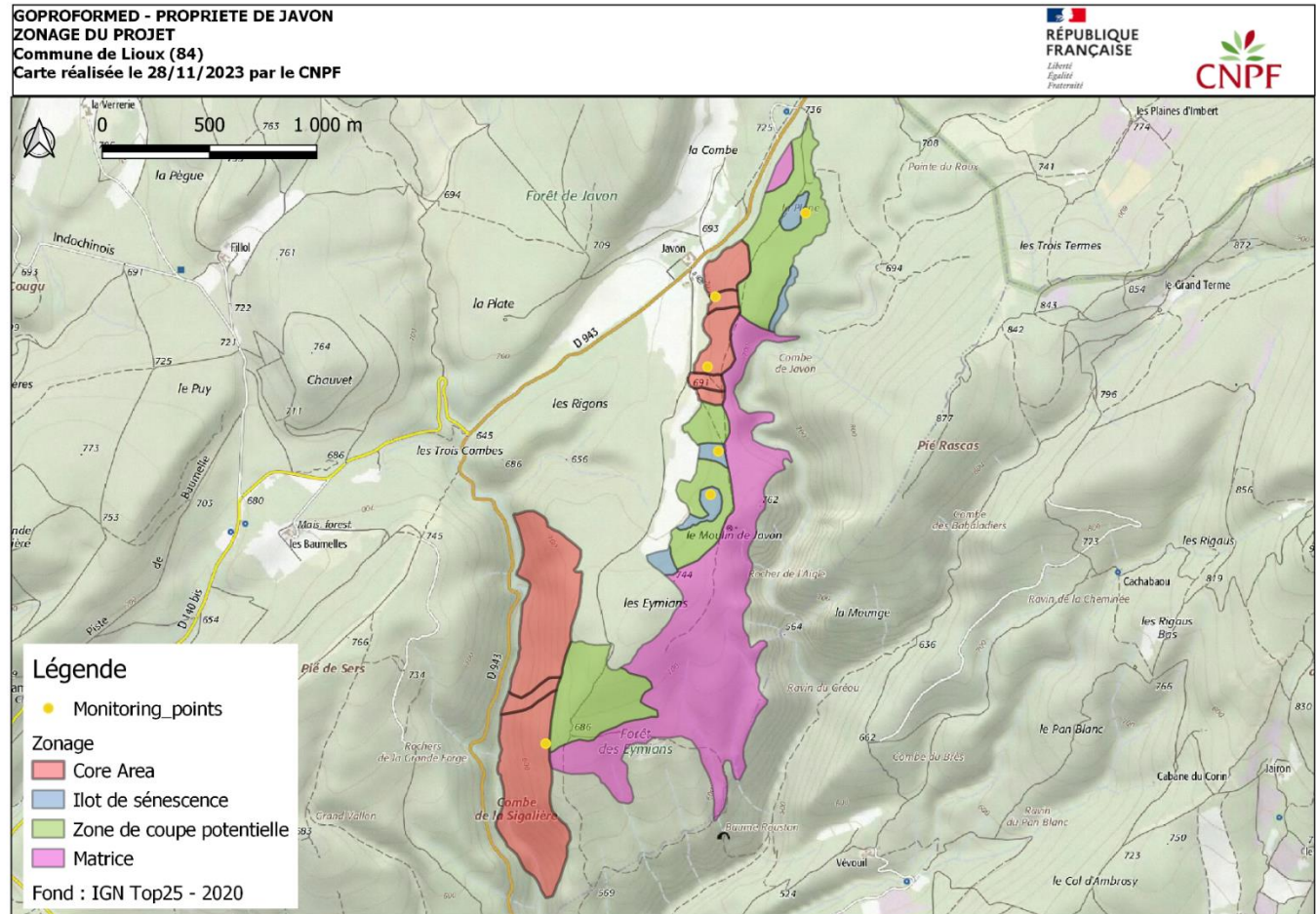
- Core area : 51,9ha
- IOS : 5ha
- Eclaircie : 43,1ha
- Property : 500,3ha

IBP statement :

- One plot / IOS : 1ha (x 4)
- Core area : 1 plot of 2ha + 1 of 1ha

Struct. surveys :

in progress



Description of the ecological Network : core areas

Core area of Javon :


2 parts

One with

- Oak stand : more of 70 years old.
- A lot of big old oak (more of 300 years)
- Big senescent oak

A second one with

- Oak stand : more of 70 years old.
- No big old oak
- Stand in a slope + bottom of a valley



Description of the ecological Network : IoS

Characteristics :

- Decline of oak coppice
- Stand of oak coppice : more of 70 years old.
- Standing dead woods
- Dead woods on the ground.

